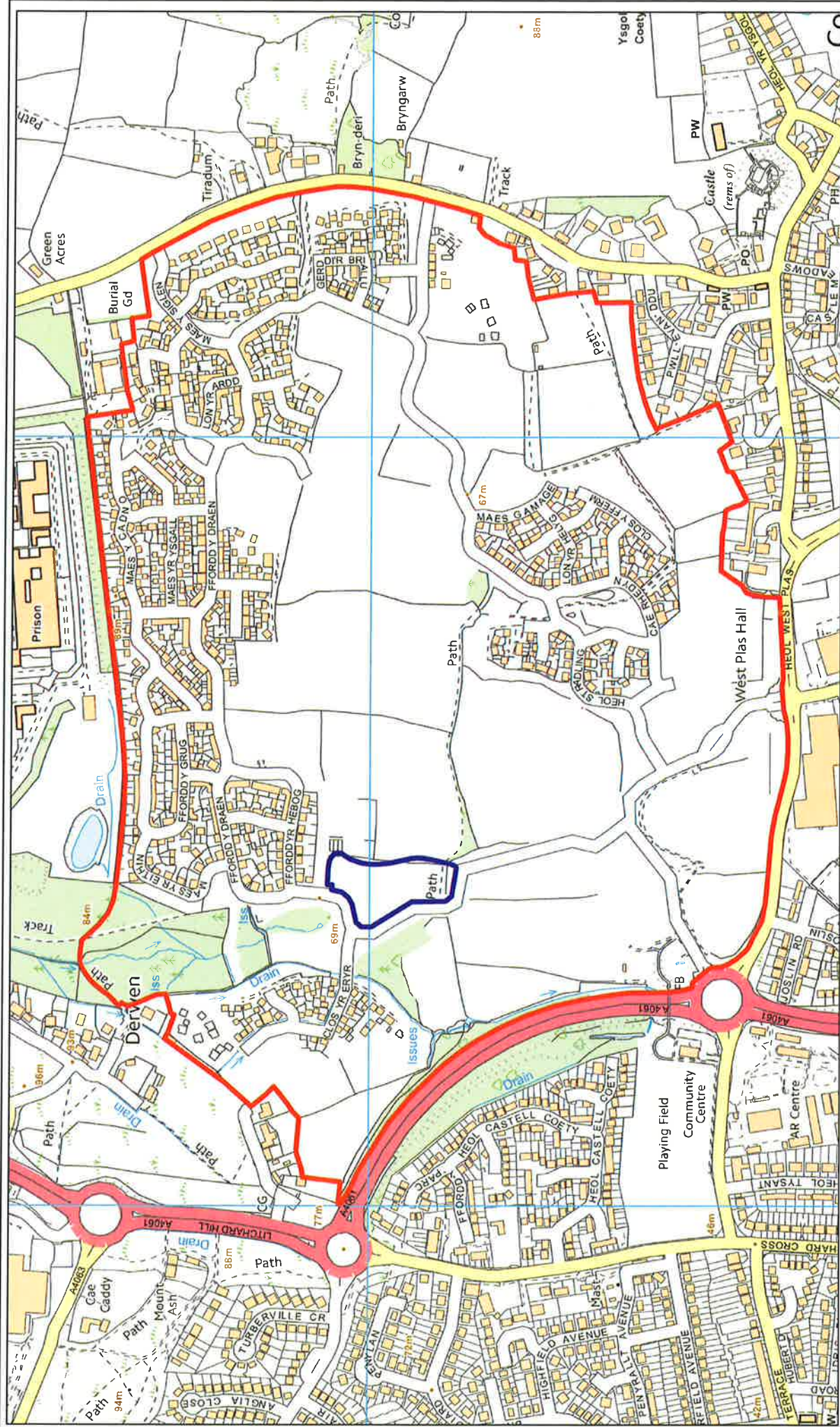


APPENDIX A




This map is reproduced from Ordnance Survey material with the permission of Ordnance Survey on behalf of the Controller of Her Majesty's Stationery Office. Copyright, including Crown copyright, and may lead to prosecution or civil proceedings. Licence Number: 100023405, 2011.
Aerial Imagery: Cities Revealed aerial photography copyright The Geo Information Group 2010



Scale 1:6500 Date: 3 February 2016

Planning applications P/00/288/OUT & P/04/1715/FUL
Planning application P/12/802/RES

APPENDIX A - KEY:

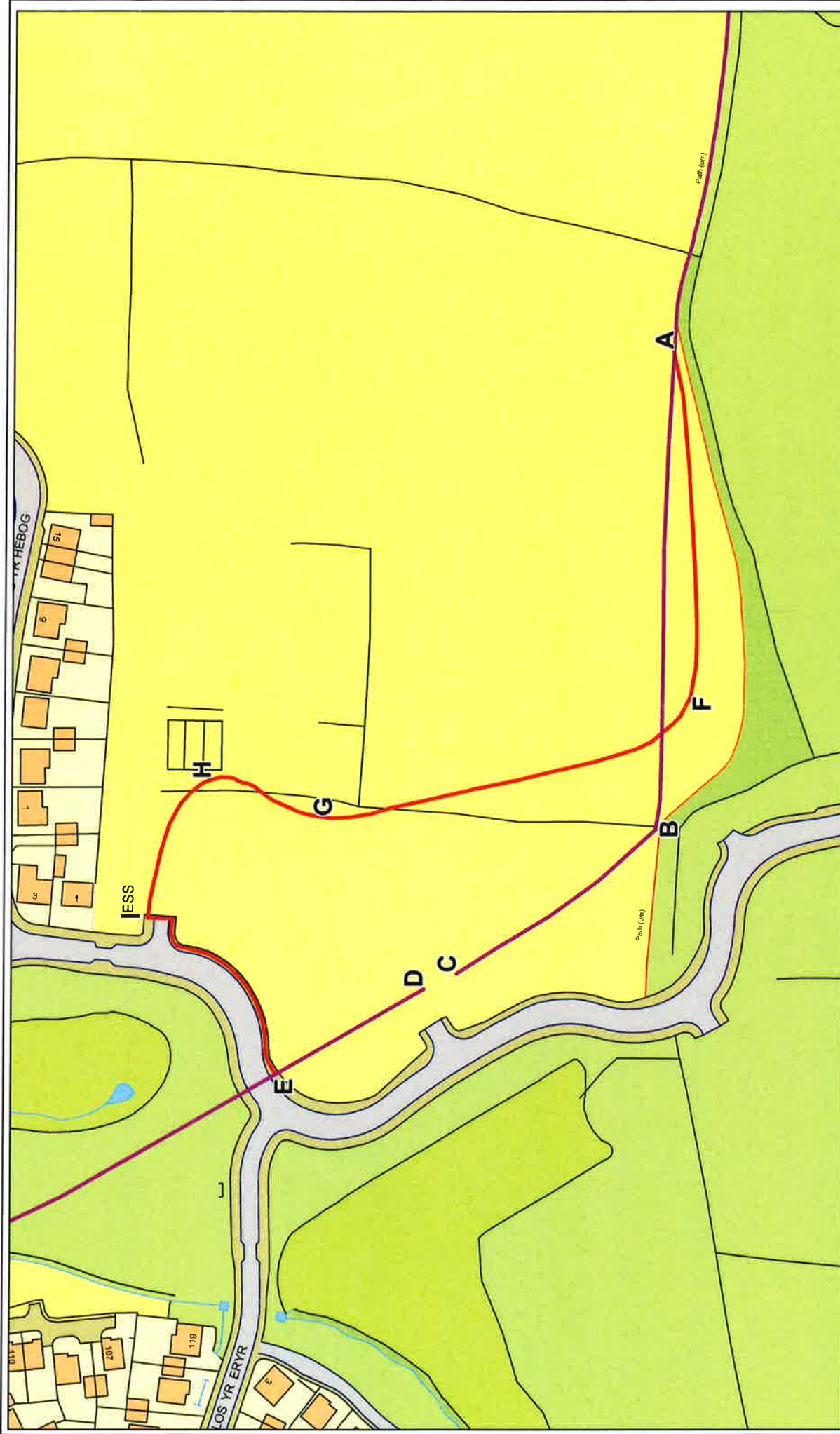


COMMUNITIES DIRECTORATE
Corporate Director
Communities
Civic Offices
Angel Street
Bridgend CF31 4WB
Telephone (01656) 643643



Compiled from CAMS by M Palmer

APPENDIX B




This map is reproduced from Ordnance Survey material with the permission of Ordnance Survey on behalf of the Controller of Her Majesty's Stationery Office. © Crown Copyright. Unauthorised reproduction infringes Crown copyright and may lead to prosecution or civil proceedings. Licence Number: 100023405, 2011. Aerial Imagery: Cities Revealed aerial photography copyright The Geo Information Group, 2010



APPENDIX B - KEY:

FOOTPATH 17, COITY HIGHER (A-B-C-D-E)

DIVERTED FOOTPATH (A-F-G-H-I-E)



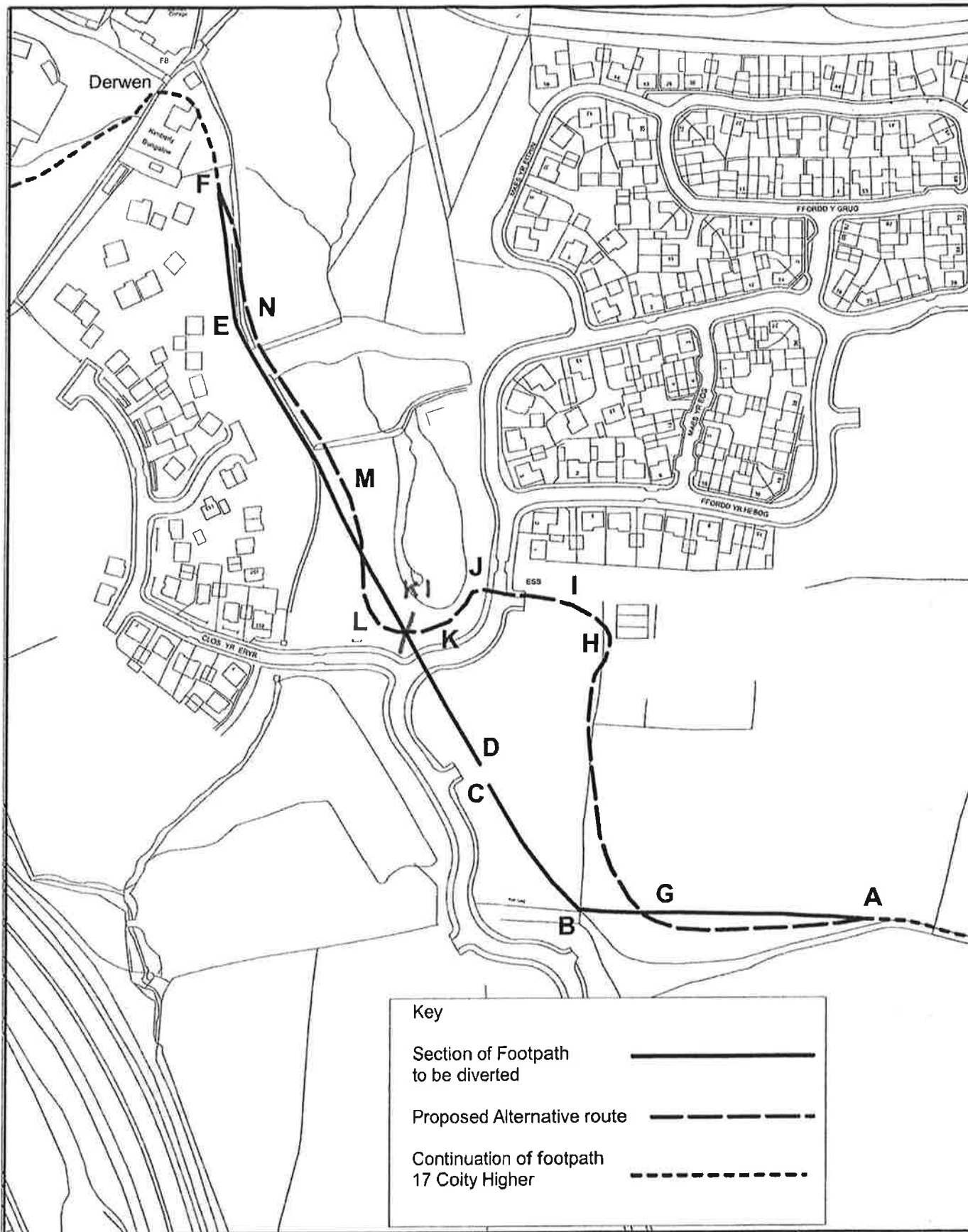
COMMUNITIES DIRECTORATE
 Corporate Director
 Communities
 Civic Offices
 Angel Street
 Bridgend CF31 4WB
 Telephone (01656) 643643



Scale 1:1500 Date: 25 January 2016

Compiled from CAMS by M Palmer

APPENDIX C



Key

Section of Footpath to be diverted

Proposed Alternative route

Continuation of footpath 17 Coity Higher



BRIDGEND COUNTY BOROUGH COUNCIL


COMMUNITIES DIRECTORATE

Corporate Director

Mark Shephard

Civic Offices
Angel Street
Bridgend CF31 4WB
Telephone (01656) 643643

Diversion of Footpath 17 Coity Higher



Scale 1 : 2500

Date 25.06.2015

© Crown Copyright and database right 2011. Ordnance Survey 100023405.

Aerial Imagery: Citre Revealed aerial photography copyright The GeoInformation Group 2011

Countryside Council for Wales, © Crown Copyright and database right 2011. Ordnance Survey 100015613.

Flora & Fauna Commission, © Crown Copyright and database right 2011. Ordnance Survey 100025490.